

7.3 Using Kete as a photo album



- Kete can be used to create pages like a photo album.
- This allows you to share your photos with the world.
- To record significant events, quirky moments and have fun.

Topic: Kirkaldie Bridge Washed Out

Topic Type: Event

On 8 January 2008 the Horowhenua region had heavy rain and the Kirkaldie Bridge suffered.



The bridge used to carry Muhunua East Road across the river. In this photo the water was subsiding somewhat and the bridge can be clearly seen.

History:



The photo is here

Day 2 Wednesday 8 January 2008:



By Day 2 the river had gone down and the full extent of the damage was clear. The bank has been scoured out and the river has been filled with truckloads of rocks for the repair work.

Day 3 Thursday 9 January 2008:



Workmen completed the temporary foot access connecting Muhunua east Road to the Kirkaldie Bridge over the washed out part - see photo on left. A fine-weather track had also been opened up for residents across farmland.

Days 4 - 6 Friday 11th to Sunday 13th January 2008:



Over the weekend the workmen worked on the temporary road over the washout of the Kirkaldie Bridge ...

This topic was created to show photos taken when our bridge was washed out. The photos were added daily to Kete then included inside the text using Text Top - see sheet 6.1 for more details.

This topic has photos of some of the animals that came to town for the 2008 AP&I show in Levin.

The images are hot linked so that you can click on them to see a larger view.

Topic: AP&I Show 2008

Topic Type: Event

Held on the weekend of 19-20 January 2008. Here are some pictures of the show - can you help name the people and animals?

As expected there were lots of Animals:




This page records an afternoon spent photographing the houses in Mangaore Village that are not listed in the Horowhenua District Council's Notable Buildings Register.

In this instance, the photos are **not hot linked** (so to look at a larger view it is necessary to click on the image at the bottom of the page).

Topic: Mangaore Village - Other Houses

Topic Type: General

Not all houses in Mangaore Village are listed on the Horowhenua District Council's Notable Buildings Register - here are photos of some of the unlisted buildings. It is interesting to note that Mangaore Village did not initially have street names - rather the houses were known by House Number - e.g. House 25.




Topic: Help Kete by naming streets and places in aerial photos

Topic Type: General

Kete Horowhenua has many old aerial photos of the district. To make these photos more easily accessed, we are asking you to help name the streets and places in them.

Its easy!

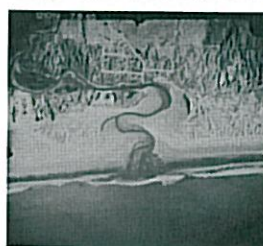
We have made separate topics if you want to concentrate on a particular area - just click on one of these topics below.



Aerial photos of the Foxton area



Aerial photos of the Levin area



Aerial photos of the Waikawa area

We have even used this layout technique when asking for help!